

YG-DCO-045-5.4.16

# Yorkshire Green Energy Enablement (GREEN) Project

Volume 5

Document 5.4.16 ES Chapter 16 Socio-economics - Figures

Final Issue A

November 2022

Planning Inspectorate Reference: EN020024

Infrastructure Planning (Applications: Prescribed Forms and Procedure) Regulations 2009 Regulation 5(2)(a)

**nationalgrid**

Page intentionally blank

# Contents

Figure 16.1 Study Areas

Figure 16.2 Receptor locations

---

**Version History**

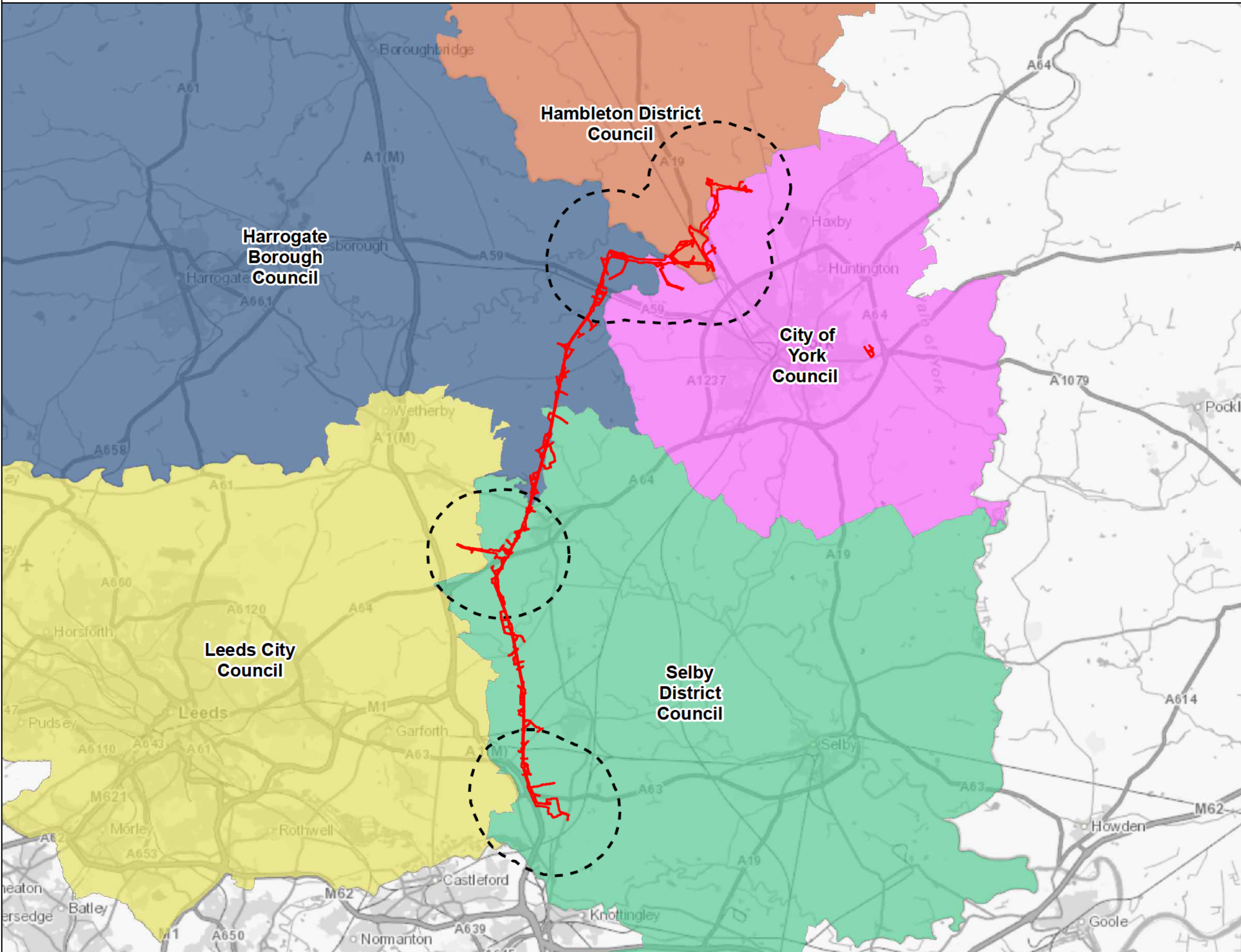
---

<b>Date</b>	<b>Version</b>	<b>Status</b>	<b>Description / Changes</b>
01/11/2022	A	FINAL	First Issue

---



National Grid (Yorkshire Green Energy Enablement Project) Order  
 5.4.16, ES Chapter 16, Socio-economics Figures  
 Figure 16.1 Socio-economic Study Areas



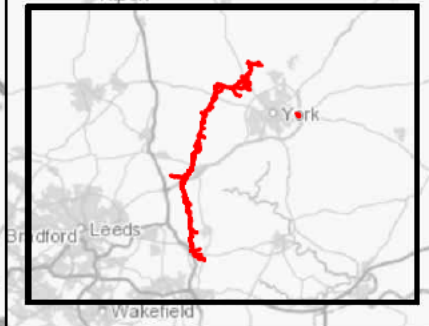
**Legend**

- Order Limits
- Local Study Area
- Wider Study Area**
- Hambleton District Council
- Harrogate Borough Council
- Leeds City Council
- Selby District Council
- City of York Council


**Notes**

The local authorities' boundaries and titles are correct at the time of submission November 2022. North Yorkshire County Council, Hambleton District Council, Selby District Council, Ryedale District Council, Scarborough Borough Council, Harrogate Borough Council, Craven District Council and Richmondshire District Council are expected to form a new single council (North Yorkshire Council) on 1 April 2023 as a result of Local Government Reorganisation.

This drawing is scaled at paper size A3, therefore any prints taken at smaller sizes will affect accuracy of the measurement units and should not be scaled against.



Coordinate System British National Grid  
 Sheet X Centroid Coordinate 452,166.16 Sheet Y Centroid Coordinate 445,477.16



BACKGROUND MAPPING INFORMATION HAS BEEN REPRODUCED FROM THE ORDNANCE SURVEY BY PERMISSION OF ORDNANCE SURVEY OF THE CONTROLLER OF HER MAJESTY'S STATIONERY OFFICE. © CROWN COPYRIGHT ORDNANCE SURVEY. NATIONAL GRID ELECTRICITY - 100024241. NATIONAL GRID GAS - 100024886.

A	1 Nov 2022	For DCO Submission	BERNB	DIMMR	CHADC
Issue	Date	Remarks	Drawn	Checked	Approved

**Title**

5.4.16, ES CHAPTER 16,  
 SOCIO-ECONOMICS FIGURES  
 FIGURE 16.1  
 SOCIO-ECONOMIC STUDY AREAS

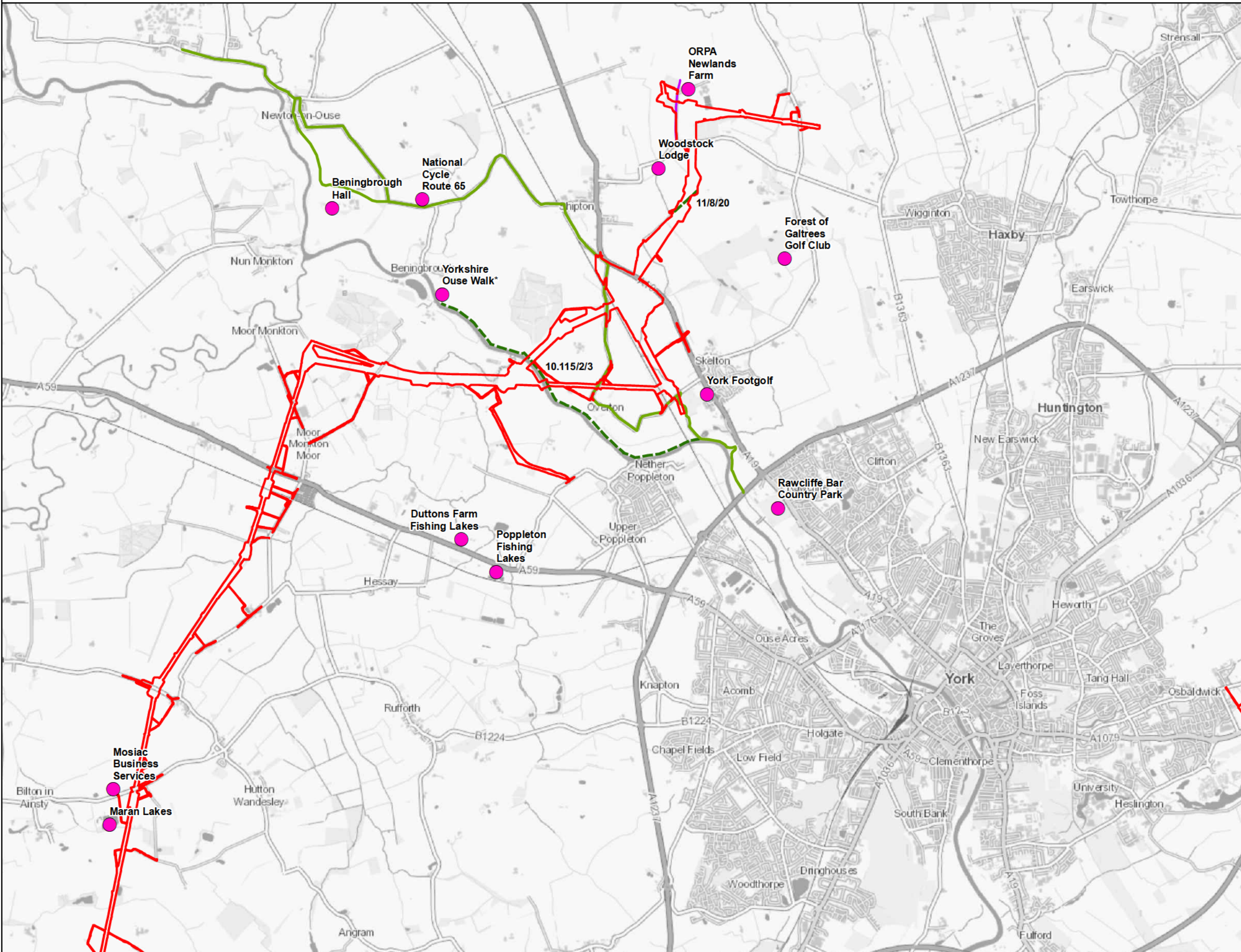


<b>Figure Number</b>	FIGURE 16.1		
<b>Drawing Reference</b>	806503-WOOD-0295		
<b>Scale</b>	<b>Sheet Size</b>	<b>Sheet</b>	<b>Issue</b>
1:180,000	A3	SHEET 1 OF 1	A



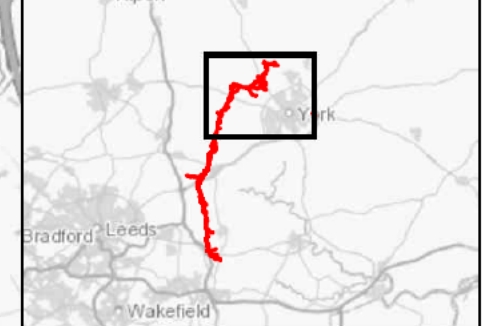
National Grid (Yorkshire Green Energy Enablement Project) Order  
 5.4.16, ES Chapter 16, Socio-economics Figures  
 Figure 16.2 Local Study Area Receptors

- Legend**
- Order Limits
  - Local Study Area Receptors
  - National Cycle Network routes
  - Public Rights of Way
  - Other Routes with Public Access

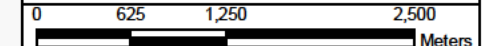


\*Routes only shown in the vicinity of the Order Limits

**Notes**  
 This drawing is scaled at paper size A3, therefore any prints taken at smaller sizes will affect accuracy of the measurement units and should not be scaled against.



Coordinate System British National Grid  
 Sheet X Centroid Coordinate 455,694.74 Sheet Y Centroid Coordinate 454,836.01



BACKGROUND MAPPING INFORMATION HAS BEEN REPRODUCED FROM THE ORDNANCE SURVEY BY PERMISSION OF ORDNANCE SURVEY OF THE CONTROLLER OF HER MAJESTY'S STATIONERY OFFICE. © CROWN COPYRIGHT ORDNANCE SURVEY. NATIONAL GRID ELECTRICITY - 100024241. NATIONAL GRID GAS - 100024886.

Issue	Date	Remarks	Drawn	Checked	Approved
A	1 Nov 2022	For DCO Submission	BERNB	DIMMR	CHADC

**Title**  
 5.4.16, ES CHAPTER 16,  
 SOCIO-ECONOMICS FIGURES  
 FIGURE 16.2  
 LOCAL STUDY AREA RECEPTORS

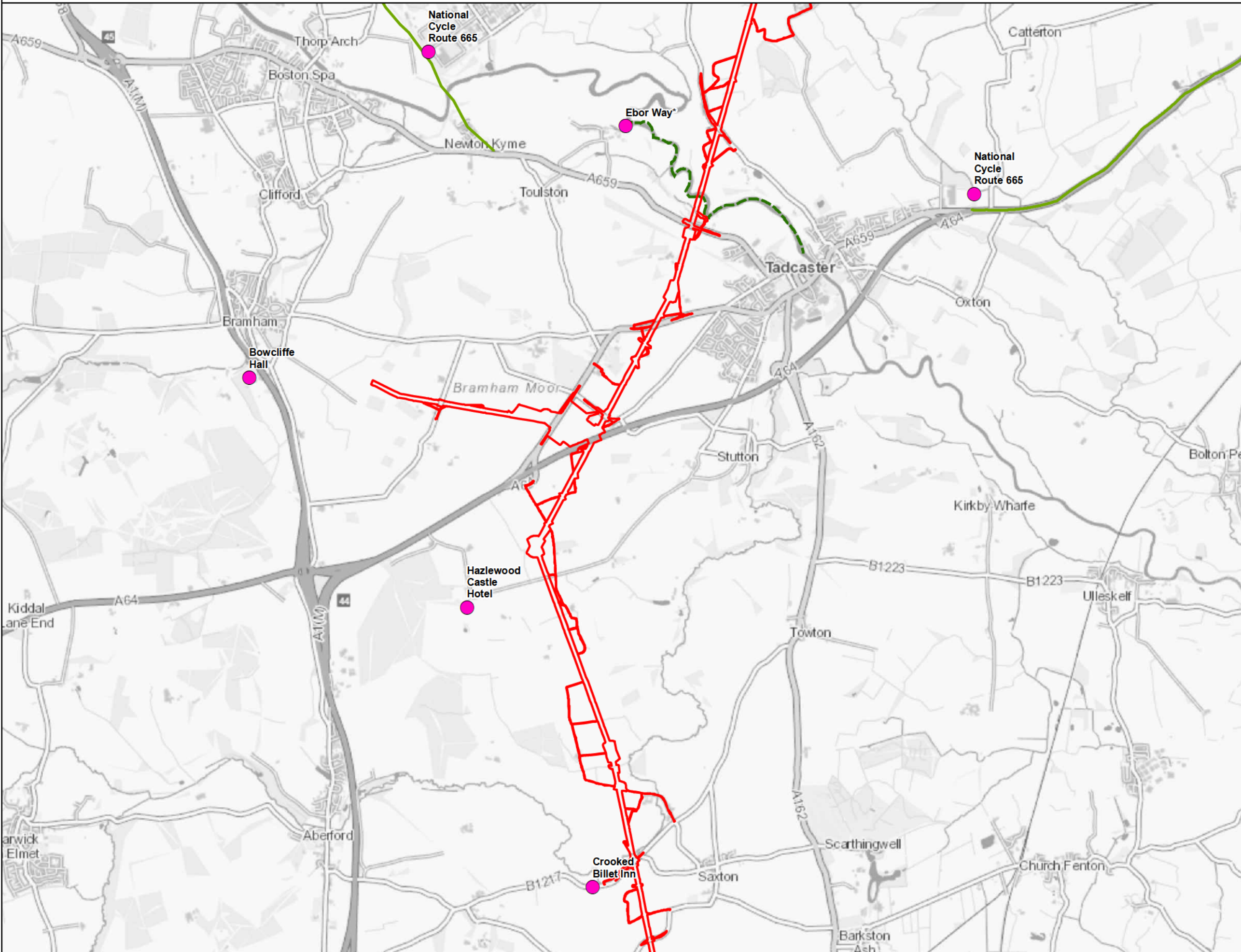
<b>nationalgrid</b>			
<b>Figure Number</b>	FIGURE 16.2		
<b>Drawing Reference</b>	806503-WOOD-0296		
<b>Scale</b>	<b>Sheet Size</b>	<b>Sheet</b>	<b>Issue</b>
1:50,000	A3	SHEET 1 OF 3	A



National Grid (Yorkshire Green Energy Enablement Project) Order  
 5.4.16, ES Chapter 16, Socio-economics Figures  
 Figure 16.2 Local Study Area Receptors

Legend

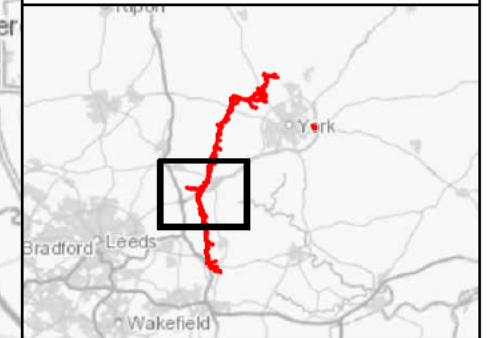
- Order Limits
- Local Study Area Receptors
- National Cycle Network routes
- Public Rights of Way
- Other Routes with Public Access




\*Routes only shown in the vicinity of the Order Limits

Notes

This drawing is scaled at paper size A3, therefore any prints taken at smaller sizes will affect accuracy of the measurement units and should not be scaled against.



Coordinate System British National Grid  
 Sheet X Centroid Coordinate 445,618.33 Sheet Y Centroid Coordinate 441,168.13



BACKGROUND MAPPING INFORMATION HAS BEEN REPRODUCED FROM THE ORDNANCE SURVEY BY PERMISSION OF ORDNANCE SURVEY OF THE CONTROLLER OF HER MAJESTY'S STATIONERY OFFICE. © CROWN COPYRIGHT ORDNANCE SURVEY. NATIONAL GRID ELECTRICITY - 100024241. NATIONAL GRID GAS - 100024886.

Issue	Date	Remarks	Drawn	Checked	Approved
A	1 Nov 2022	For DCO Submission	BERNB	DIMMR	CHADC

Title  
 5.4.16, ES CHAPTER 16,  
 SOCIO-ECONOMICS FIGURES  
 FIGURE 16.2  
 LOCAL STUDY AREA RECEPTORS

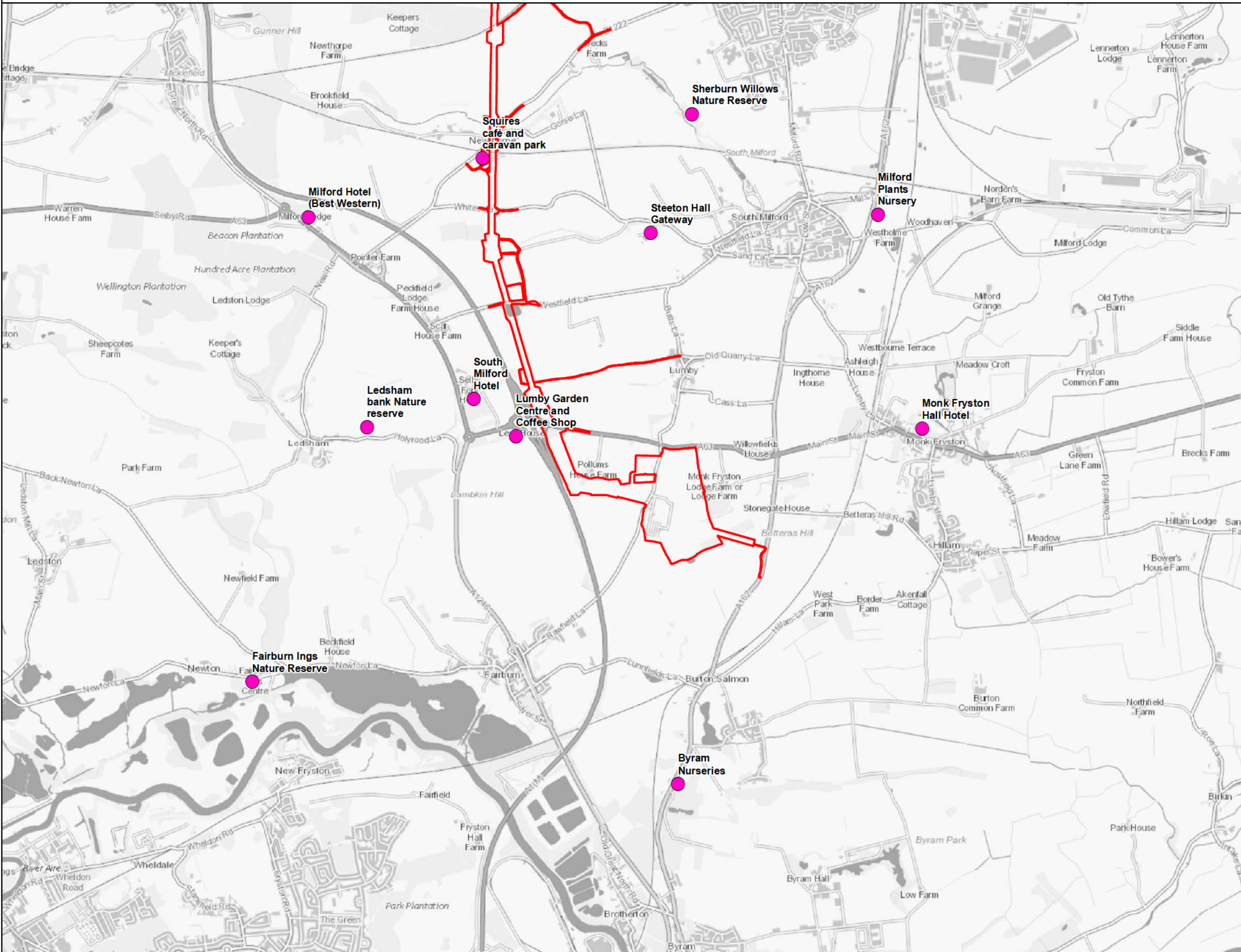


Figure Number	FIGURE 16.2		
Drawing Reference	806503-WOOD-0296		
Scale	Sheet Size	Sheet	Issue
1:40,000	A3	SHEET 2 OF 3	A



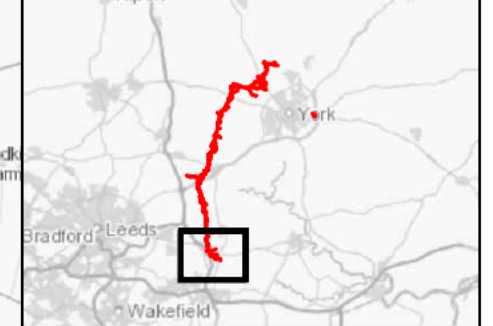
National Grid (Yorkshire Green Energy Enablement Project) Order  
 5.4.16, ES Chapter 16, Socio-economics Figures  
 Figure 16.2 Local Study Area Receptors

- Legend**
- Order Limits
  - Local Study Area Receptors
  - National Cycle Network routes
  - Public Rights of Way
  - Other Routes with Public Access




\*Routes only shown in the vicinity of the Order Limits

**Notes**  
 This drawing is scaled at paper size A3, therefore any prints taken at smaller sizes will affect accuracy of the measurement units and should not be scaled against.



Coordinate System British National Grid  
 Sheet X Centroid Coordinate 448,172.97 Sheet Y Centroid Coordinate 429,440.27



BACKGROUND MAPPING INFORMATION HAS BEEN REPRODUCED FROM THE ORDNANCE SURVEY BY PERMISSION OF ORDNANCE SURVEY OF THE CONTROLLER OF HER MAJESTY'S STATIONERY OFFICE. © CROWN COPYRIGHT ORDNANCE SURVEY. NATIONAL GRID ELECTRICITY - 100024241. NATIONAL GRID GAS - 100024886.

Issue	Date	Remarks	Drawn	Checked	Approved
A	1 Nov 2022	For DCO Submission	BERNB	DIMMR	CHADC

**Title**

5.4.16, ES CHAPTER 16,  
 SOCIO-ECONOMICS FIGURES  
 FIGURE 16.2  
 LOCAL STUDY AREA RECEPTORS

<b>Figure Number</b>	FIGURE 16.2		
<b>Drawing Reference</b>	806503-WOOD-0296		
<b>Scale</b>	<b>Sheet Size</b>	<b>Sheet</b>	<b>Issue</b>
1:30,000	A3	SHEET 3 OF 3	A



Page intentionally blank

National Grid plc  
National Grid House,  
Warwick Technology Park,  
Gallows Hill, Warwick.  
CV34 6DA United Kingdom

Registered in England and Wales  
No. 4031152

